

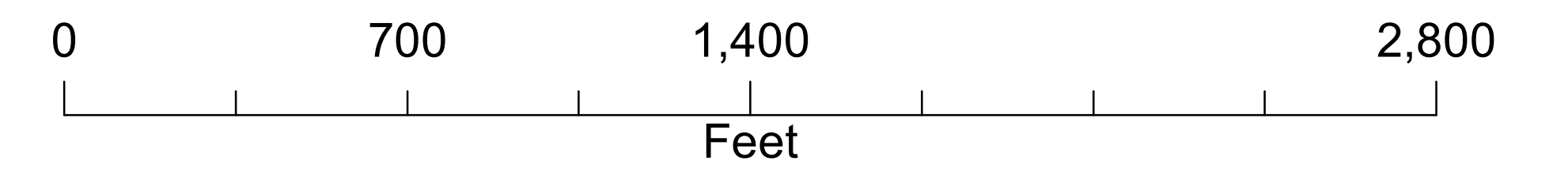


The Village of Norridge

Recreational Cannabis Permissible Dispensary Zone Map



1 inch = 310 feet
1:3,720



- Legend**
- Permissible Dispensary Location
 - Village Limit
 - Parcel
 - B-1 : Restricted Neighborhood Business District
 - B-2 : Restricted (Shopping Center) Business District
 - B-3 : General Business District
 - B-4 : Public Accommodations - Business District
 - B-5 : Retail Business District
 - C : Commercial District
 - M : Restricted Light Manufacturing District
 - R-1 : Single Family Residence District
 - R-1A : Single Family Residence District
 - R-2 : Two Family Residence District
 - R-2A : Three Family Residence District
 - R-3 : Multiple Family Residence District
 - R-4 : Multiple Family District Special Condominium District
 - R-5 : Housing for the Elderly Residence District